

---

## Results-based Monitoring and Evaluation of the Building Resilience to Climate-related Hazards Project: A Legendary Good Practice towards Climate Hazards Resilience

Ramesh M. Tuladhar\*, Rishi Ram Sharma, Saraju Kumar Baidya, Shiva Prasad, Rajendra Sharma, Kamal Datta Acharya, and Jagadishower Karmacharya

DOI- <http://doi.org/10.37502/IJSMR.2022.5502>

---

### Abstract

Nepal is a small landlocked country with complex topography and fragile geology which coupled with its lower-middle income economy, natural resources dependent population, and weak institutional capacity, all combine to rank it as the 4<sup>th</sup> most climate-vulnerable country in the world (<http://maplecroft.com>). A climate risk assessment carried out specifically for the Strategic Program for Climate Resilience (SPCR) at the sector, district and community levels identified the following critical risks: i) water quantity and quality, ii) food security, iii) ecosystem health, iv) animal and human health, v) vulnerable groups, and vi) economic growth and sustainability. Realizing this potential, the Government of Nepal (GoN) with support from the World Bank (WB) launched the Building Resilience to Climate-related Hazards (BRCH) Project in June 2013 with the aim to minimize overall climate risks in Nepal under the global initiatives of Pilot Program for Climate Resilience (PPCR). It is designed to demonstrate ways that developing countries can make climate risk and resilience part of their core development planning.

The results-based monitoring adopted by the BRCH project is a legendary good practice in Nepal, an effective measure towards addressing climate hazards – the ultimate goal of the project and it could be instrumental for the South Asia as well.

**Keywords:** Resilience, climate-related hazards, results-based monitoring, hydrometeorology.

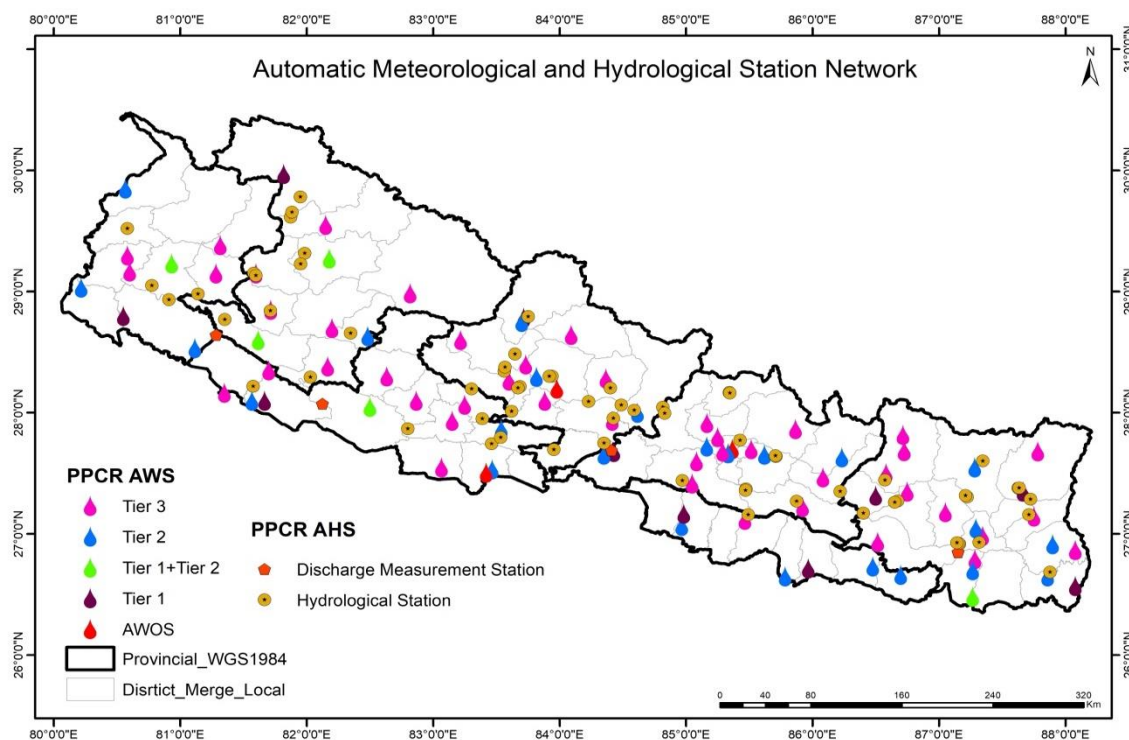
---

### 1. Introduction

The BRCH project is implemented through collaborative efforts between the Department of Hydrology and Meteorology (DHM) under the Ministry of Energy Water Resources and Irrigation (MoEWRI) and the Ministry of Agriculture and Livestock Development (MoALD). A range of hydrological and meteorological network for the entire country (Fig. 1) are desired due to ever increasing risks of climate induced disasters through which Hydro meteorological services of climate forecasting service round the clock at a range of time scale from Now casting up to multiple days, as well as weekly and seasonal outlooks. Other services include daily monitoring and reporting of real-time Hydro meteorological situations as well as climate change projection, historic data distribution with data coverage from mid-

1960s to present day. All those people engaged in these sectors are considered the primary beneficiaries while general public are indirect beneficiaries of this project.

This paper intends to demonstrate how the results-based monitoring management tool help contribute to successful implementation of multifaceted projects towards achieving the goal despite inadequate experience of the implementing agency and other constraints. It is based on the systematic review of implementation progress reports (IPRs) results-based monitoring. The novelty of the paper is to provide insight to other Government and other organizations in its wider perspectives.



**Fig. 1: Map of Nepal showing distribution of Hydrometeorological network across the country**

## 1.2 The PPCR-BRCH Project

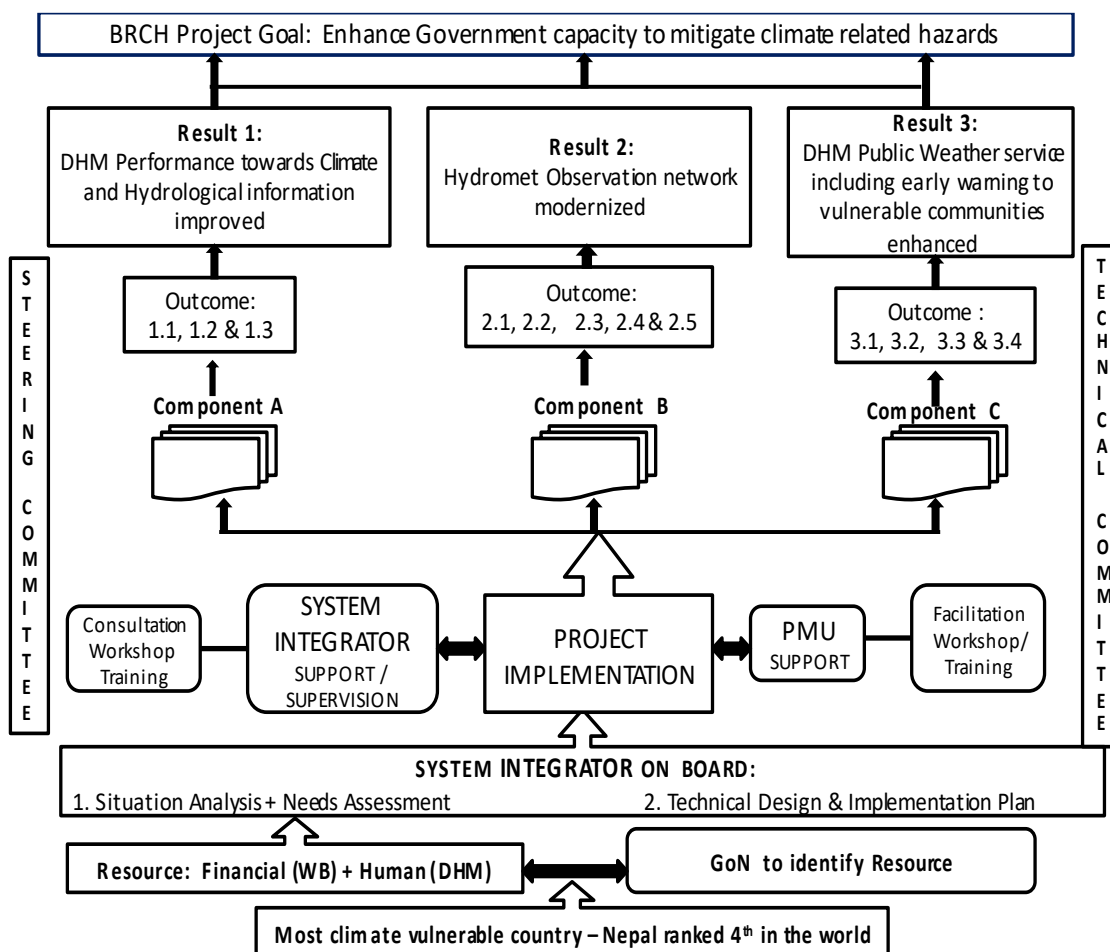
The BRCH Project is one of the few projects identified as per Nepal's Strategic Program for Climate Resilience (SPCR). It aims to transform Nepal's national goal of Hydrometeorological services into a modern service-oriented system of international standard that will build resilience today as well as adaptive capacity at national, regional and international level, in future.

The inputs into the project are: i) Budget – 31.3 million US \$ - largely by the World Bank, ii) Human resources – DHM staffs, Project Management Unit (PMU) consultants, System Integrator (SI) experts and iii) Hydrometeorological equipment. In principal, the project comprises Component A, B, C and D while the later is implemented by the MoALD. The project implementation progress of all project activities (Component A, B & C) are regularly

monitored by DHM in order to update the results framework of the project comprising eight Intermediate Results indicators (IRIs) and three Project Development Objectives (PDOs) indicators.

### 1.2.1 Theory of Change

The theory of change (Fig. 2) of the BRCH project aimed to reflect all outputs/outcomes of activities under Component A, B and C leading to Result 1, Result 2 and Result 3 respectively (The Road to Results, WB. 2009; SAOD/WB, 2014. Operational Services & Quality, Workshop Module 1-6). Outcomes of all those completed activities would ultimately help consolidate the project goal including to enhance government capacity and to mitigate climate-related hazards by improving the accuracy and timeliness of weather and flood forecasts including warnings for climate-vulnerable communities as well as developing agricultural management information system services (AMIS) of Component D to help farmers mitigate climate-related production risks.



**Fig. 2: Theory of Change for the BRCH Project.**

### 1.2.2 Implementation Strategy

The project was designed to be implemented with the close technical support and supervision of an international consulting group - System Integrator (SI) in the backdrop of inadequate

experience of DHM. For these reasons, it was envisioned that the detailed implementation plan of the BRCH Project being designed by SI, in consultation with the implementer (DHM) and donor (WB). The details of all the major technical activities aimed at achieving the project goal are in two phases (SI, 2015. DHM/BRCH Phase-I &II, Summary Reports) namely:

- Phase I: Preparation of a detailed technical design and project implementation plan
- Phase II: Procurement and implementation support with close monitoring of implementation and performance activities throughout the project until completion.

Accordingly the procurement plan was prepared enlisting details of the activities and approval sought from the WB where desired. Thereafter, SI prepared desired technical specifications and provided support in evaluation of bids and supervision of implementation of all those contract packages. For each package, focal persons were also assigned from DHM side to carry out onsite monitoring and supervision of contract implementation and liaise with the supplier together with SI and the PMU comprising a team of high official from DHM and consultants where desired.

The DHM was tasked to lead the team as well as to coordinate all stakeholders while the PMU consultants held overall responsibility to support and facilitation of the project implementation that involves decision making, day to day operation of the project related activities including the procurement, finance, monitoring and evaluation, social and communication, environmental and technical aspects of the project implementation; liaise with DHM and other agencies in finalizing overall project activities. A technical Advisory committee and Steering committee were also formed under the chairmanship of the line ministry to provide overall guidance towards the project design and its implementation. The monitoring and evaluation specialist was tasked to closely monitor the implementation progress.

## **2. Methodology and Approach**

The BRCH project adopted results-based monitoring and evaluation protocol in line with international standard primarily guided by the PAD, PIM and desired training workshop respectively (WB. 2012, WB/GoN. 2013 and WB2014.Workshop: Model 1-6 Operational Services & Quality, South Asia Region).

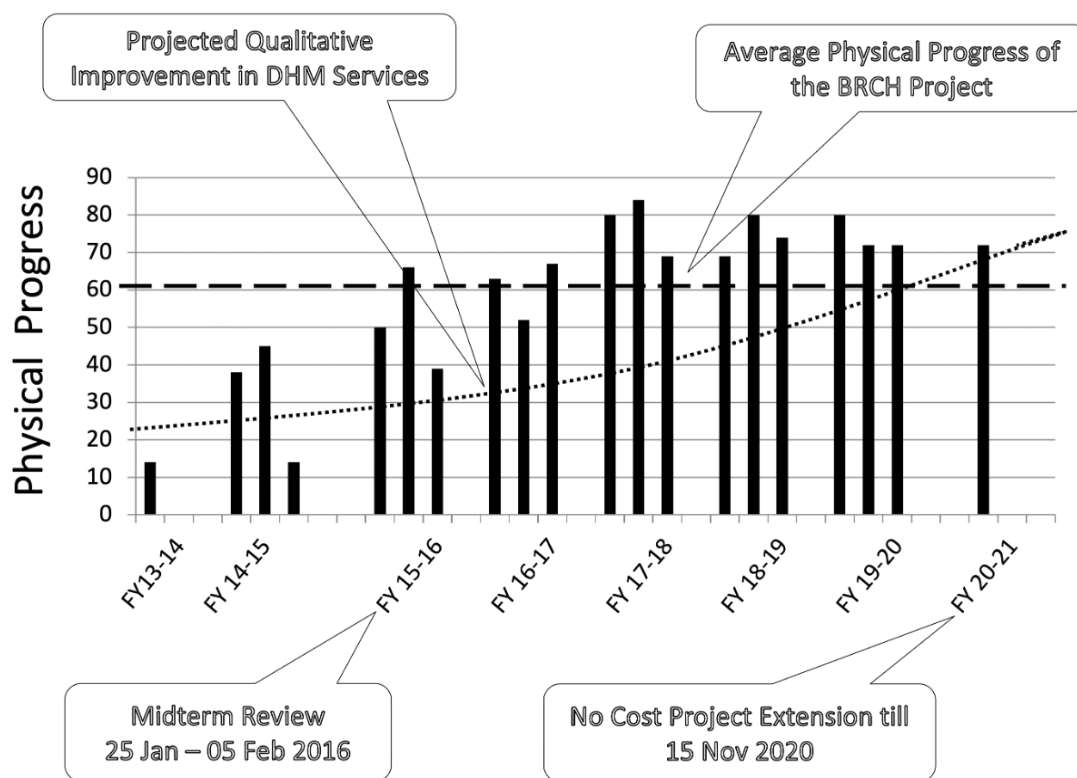
Towards beginning of each fiscal year the BRCH project's Annual Program is being approved by the GoN and subsequently in consultation with DHM annual monitoring & evaluation plan (MEP) are prepared for execution annually (National Monitoring and Evaluation Guidelines, NPC, GoN, July, 2013). The standard operating procedure for regular monitoring and evaluation of the project comprises four distinct episodes (DHM/BRCH, 2015.Project Monitoring & Operational Manual). The operational procedure is summarized below.

- I. Trimester Monitoring – monitoring of project implementation progress every four months
  - Outcome – Implementation Progress Report (IPR) reported to National Project Director (NPD) within 45 days of trimester termination
- II. Results Monitoring – update of IRIs and PDOs every six months
  - Outcome – update of BRCH results framework and reported to WB missions
- III. Compliance Monitoring – monitoring of Environment and Social Management Framework (ESMF) every 6 months and reported to WB missions
  - Outcome - update of BRCH results framework and reported to WB missions
- IV. Program Level (PPCR 3) Monitoring – Technical Working Group (TWG) meeting is being conducted by MoEWRI at least once a year (RMF, MoSTE. 2014)
  - Outcome – update Results Management Framework (RMF) including National Adaptation Program of Action (NAPA) indicators

Following this modus operandi a systematic monitoring and evaluation of the project was carried from Year 1 (Project start) through Year 7 (Project end). Mid-term review (MTR) of the project was conducted by the WB mission from 25 Jan – 05 Feb 2016. Later the WB and DHM jointly decided to continue the project as per its original results framework devised in PAD without any change.

### **2.1 Implementation Progress Scenario**

From Year 1 (Project start): FY 2013-14 to Year 7 (Project end): FY 2020-21, altogether 20 IPRs were prepared and reported to NPD (BRCH/DHM. FY 2013-14; FY 2014-15; FY 2015-16; FY 2016-17; FY 2017-18; FY 2018-19; FY 2019 -20 and FY 2020-21). The trimester-wise rolling average of physical progress is 60 % against 100 % annual target of the BRCH project approved by GoN (Fig 3). The progress remained low in initial phase but picked up onwards the Mid-term review demonstrating credibility of the overall project performance with noticeable improvement in Hydrometeorological services across the country evidenced by the DHM/BRCH Project, 2021 (Implementation Completion Report).



**Fig. 3: BRCH Project Implementation Physical Progress Year 1-Year 7**

### 3. Results and Discussions

Implementation progress is monitored to update the score of PDOs indicators of the project each trimester. The updated results framework of the project shows satisfactory results - PDO 1 achieved the target while PDO 2 and PDO 3 are approaching the target value (Table 1) - the activities of Component A, B and C, leading to Result 1, 2 and 3 respectively.

Results 1: DHM's performance towards climate and hydrological information are marginally improved towards institutional development and legal provisions (DHM/BRCH Project, 2021.Implementation Completion Report). Key concerns of general people i.e the forecasts on rainfall and temperature have increased by 6.8 % and 3.7 % respectively as compared to Baseline results (TMS JV with RECHAM, 2015.Consulting Services to Design, Conduct and Analyse Baseline Survey on Users Satisfaction).Moreover the Endline Users Satisfaction survey conducted by the project revealed that about 75% country's population is directly or indirectly benefited by the project considering two most useful climate parameters – rainfall and temperature (TMS JV RIMC, 2020. End-line Users Satisfaction Survey). However the Composite Users Satisfaction Index (CUSI) based on eight Hydrometeorological parameters (P1-P8) during the Baseline Users Satisfaction Survey and End-line Users Satisfaction Survey remained consistent at 51 % (Personal communications, Tuladhar. 2015) which is arguably due to dilution of data during the later (TMS JV with RIMC, 2020. End-line Users Satisfaction Survey Report).



**Table 1: Results Framework of the BRCH Project (modified after DHM/BRCH, 2021. Implementation Completion Report)**

PDO Indicator	Unit of Measure	Baseline	Cumulative Values				Frequency	Data Source/ Methodology	Responsibility of Data Collection	Remarks
			YR 1 - FY 2013-14 (Start of Project)		YR 7 - FY 2019 -20 (End of Project)					
			Target	Actual	Target	Actual				
1. Increased financial sustainability of DHM operations	Percentage of allocation of public funds in relation to essential operational needs	40 %	50 %	50%	100%	100%	Baseline Annually, End of project	DHM reports  PMU	DHM/ PMU	- Allocated Total DHM Operational Budget <sup>1</sup> for FY 2019-20 = 2.7 m US \$; - Annual Maintenance + Re-investment Cost calculated by SI = US\$ <b>1.44</b> million (Bi-annual Progress Report I, SI, September 2017 & Update on
2. Increased accuracy and timeliness of weather forecasts (verified using standard methods for forecast verification-WMO WWRP/WCRP)	Skill (0-1)of weather forecasts of 24 hours lead time (1 is perfect score, verification measures)	No Skill (0)	Introduce Forecast Verification on DHM System	No Skill (0)	24 h: 0.75	24h: 0.47	Annually	DHM reports,  PMU	DHM/ PMU	DHM has acquired as part of the BRCH project activities a high power computing system on which the consultant has installed a local area high resolution NWP model (WRF) to produce forecasts at up to 3 km resolution with maximum lead time of three days.
3. Increased satisfaction of users with DHM services	Composite satisfaction index (CUSI) expressed as a %, where 100% is completely satisfied	No Baseline	Establish Baselines prior to introduction of new services	No Baseline established	65%	51%	Assessed annually after Baseline	Public survey, disaggregated where possible for gender and vulnerable groups	External Consultant	More than 75 % respondents told that they are satisfied with DHM forecast of Rainfall and Temperature. However Composite Satisfaction index is 51 % (slightly lower due to other technical parameters unknown to general respondents (public).

<sup>1</sup> O&M Allocated DHM Operational Budget for FY 2019-20 as per DHM O&M policy

Result 2: DHM's Hydrometeorological observation network has been significantly modernized, evidenced by installation and establishment of a number of new Hydrometeorological facilities such as Weather Radar, Upper Air Radiosonde, Calibration Lab, High-power Computers for Numerical Weather Prediction, automated Hydrological and Meteorological observation network, Lighting Detection Network (LINET) etc. enabling DHM to provide near realtime weather information/data to users including general public.

Result 3: DHM's Public Weather service including early warning to vulnerable communities enhanced, through utilization of establishments of Hydromet workstations and FEWS tools, Automatic product generation and delivery to websites and mobile devices. It means necessary realtime hydrological information such as rainfall, river discharge including desired flood warning is provided on regular basis - online <https://www.hydrology.gov.np> and offline. If the level of water crosses the predefined warning or danger level then warning is issued. Flood bulletin is issued daily during monsoon. Besides, flood early warning is issued at community level also through SMS which is quite effective and gaining popularity among the vulnerable community.

Irrespective of components, the activities of the project are divided into three main contract packages namely: A) Goods, B) Consulting and C) Works. Altogether there are 88 agreed contract packages in the project. The final status of these contracts are labelled as - '*Completed, Dropped and Pending*' category (Table 2). In terms of contract performance 76 % has been turned out to under '*Completed*' category which is rated as significant. Moreover DHM is committed to completing all those pending works of technical significance in future (DHM/BRCHP, 2021 Implementation Completion Report). However, execution of all these agreed contracts could not be completed largely due to impact of COVID-19 towards end of the project.

**Table 2: Status of Procurement Packages - Goods, Consulting and Works as per the Procurement Plan**

Category	Packages	Completed		Dropped		Pending	
		No.	%	No.	%	No.	%
A. Goods	31	23	74	5	16	3	10
B. Consulting	37	25	67	10	27	2	5
C. Works	20	19	95	1	5	0	0
<b>Total</b>	<b>88</b>	<b>67</b>	<b>76</b>	<b>16</b>	<b>18</b>	<b>5</b>	<b>6</b>

### 3.1 Results Chain of the Project

The project implementation comprising three main activities which is divided into 9 sub-activities of Component A, 10 sub-activities of Component B and 15 sub-activities of Component C respectively. A series of results chains from short to medium to long term outcomes have been realized (Fig. 4) ultimately leading to the project goal.



### 3.1.1 Project Achievements

Despite quantitative short comings, the project has made immense qualitative contributions to sectoral organizations as well as general public at national and local level through establishment of 70 telemetric (automatic) Hydrological and 88 Automatic Weather Stations (AWS) network delivering timely and reliable realtime climate scenario round the clock across the country. It means the information regarding climate, weather, Hydrological and Meteorological information including extreme climate events such as flood, cold/heat waves, tornado, drought etc. can be accessed and/or used by people living anywhere within 7 provinces, 77 districts, 6 metropolitan cities, 11 sub-metropolitan cities, 276 municipalities and 460 rural municipalities across the entire country ( refer Fig. 2).

BRCH PROJECT IMPLEMENTATION			BRCH PROJECT OUTCOMES		
INPUTS	ACTIVITIES	OUTPUTS	SHORT TERM	MEDIUM TERM	LONG TERM
<ul style="list-style-type: none"> <li>➤ Budget</li> <li>➤ DHM staff</li> <li>➤ PMU</li> <li>➤ Consultant</li> <li>➤ SI Experts</li> <li>➤ Equipment</li> </ul>	<ul style="list-style-type: none"> <li>➤ 3 Main Activities of Component A</li> </ul>	Completion of 9 Sub-activities of Component A	Improved Hydro-Met Information	Real-time Information on Weather & Hydrology	<b>Enhanced DHM/GoN capacity to mitigate Climate related Hazards through improved accuracy and timeliness of weather and flood forecasts and warnings for climate-vulnerable communities</b>
	<ul style="list-style-type: none"> <li>➤ 5 Main Activities of Component B</li> </ul>	Completion of 10 Sub-activities of Component B	Improved Hydro-Met Observation Network	Modernized Hydro-Met Observation Network	
	<ul style="list-style-type: none"> <li>➤ 4 Main Activities of Component C</li> </ul>	Completion of 15 Sub-activities of Component C	Improved Weather Services	Enhanced Weather Services	

**Fig. 4: Component-wise activities leading to short to medium to long term results chain.**

Direct beneficiaries include a range of people through use of various media such as newspaper, mobile APP, TV/radio broadcasts. Farmers are the most important beneficiary while all citizens – labourers including employees and professionals of different sectors – aviation, hydropower, tourism, industry, transportation, construction etc. are other important beneficiaries. Indirect beneficiaries include even more range of people living in Nepal. Similarly capacity building is one of the most important achievement by building confidence of DHM technical staffs to operate newly established modernized Hydrometeorological system across the country through provisions to train or retrain majority of DHM staffs under the five different training categories with a total of 101 events (Table 2) in course of the

project period. Accordingly about 72 % of DHM professional staffs (53 % Male and 17 % Female) are trained (DHM/BRCH Project, 2021.Implementation Completion Report).

**Table 3: Capacity building training/workshops conducted through the BRCH Project**

Capacity Building by Category	No. of Events
1. Training/Workshops by SI Experts	21
2. Training/Workshops by PMU Consultants	13
3. Training/Workshops by Hired External Consultants	10
4. Training/Workshop/Seminar/Visits Abroad	12
5. Training/Workshops under Equipment Supply Package	45
<b>Total No. of Events</b>	<b>101</b>

List of specific achievements of Hydrometeorological significance are:

- Establishment of the modern Weather Radar station at remote Surkhet district
- Upper Air Radiosonde station at TU compound, Kirtipur, Kathmandu
- Real-time Hydro-meteorological data acquisition system at DHM headquarter
- Enroute Aviation Weather service at TIA, Kathmandu
- Weekly Agromet Advisory service at DHM headquarter
- Lightning Detection network at eight national airports
- Telemetry-based real-time flood early warning services at Koshi and West Rapti basins
- Public Web portal at DHM headquarter

All these outcomes/results has added value to DHM's Hydrometeorological service at national, regional and international level in years to come.

#### **4. Conclusion**

The project has established 70 hydrological and 88 meteorological stations along with 3 AWOS, first weather RADAR and Lightning Detection System in Nepal, Upper Air Sounding, High Resolution Numerical Weather Prediction System with Data Assimilation, Hydrometeorological Workstation, modernized ICT system and Database system preparatory works and Flood Early Warning System among other achievements despite few activities are still ongoing even after the project closure. More importantly the promulgation process of DHM Bill 2018 together with corresponding regulations and standard operating procedures (SOPs) of Hydrometeorological services has already kicked off – evidenced by the stakeholders sharing cum interactive discussion program was being held on 18 June 2018.

These shortcomings in the project implementation are partly attributed to the Gorkha earthquake 2015, economic blockage during the middle of the project and COVID-19 pandemic towards the end of the project. Meanwhile non-alignment of the project implementation plan with the Government procurement rule and regulations, policies and priorities of authorities at the helm also contributed to the delay. The project management led by DHM with the close support of the PMU and SI hold ultimate responsibility for the BRCH Project implementation completion with the progress of 76 % procurement contracts and 60 % physical progress against the target.

The practice of result-based monitoring and evaluation implemented by the BRCH project is quite worth as evidenced by the explicit utilization of IPRs by all the stakeholders including the donor, implementing agencies, the line Ministries and NPC for decision makings, record keeping among others. These facts strongly appeal to all those state and non-state organizations in Nepal towards adopting the result-based monitoring and evaluation as an effective project management tool in line with the NPC's National Monitoring and Evaluation Guidelines, July 2013 reinforced by Monitoring and Evaluation Bill, March 2020 (Draft). This practice of the result-based monitoring and evaluation by the project in general, is effective in Nepal and could be instrumental for the South Asia region.

### **Acknowledgement**

Authors are thankful to the Department of Hydrology and Meteorology for approval granted for the publication of this paper.

### **References**

- 1) <https://www.dhm.gov.np>
- 2) <http://maplecroft.com>
- 3) NPC, GoN, July, 2013. National Monitoring and Evaluation Guidelines
- 4) The World Bank, 2009. The Road to Results